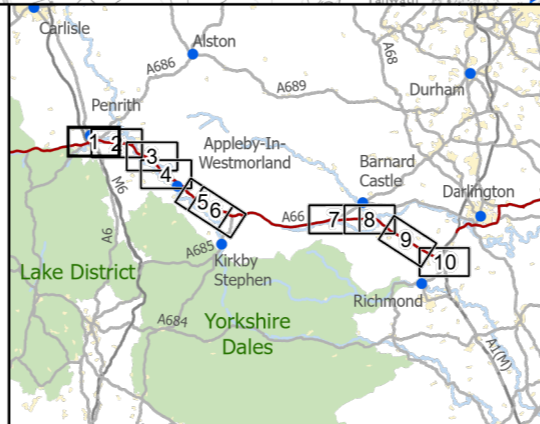


- Route Alignment
- Outfall Location
- Existing A66
- Watercourse Crossings
- Order Limits
- Main River
- Study Area 1000m
- Ordinary Watercourse
- Special Protection Areas (SPA)
- Special Areas of Conservation (SAC)
- Site of Special Scientific Interest (SSSI)



national highways

3 Piccadilly Place
Manchester
M1 3BN

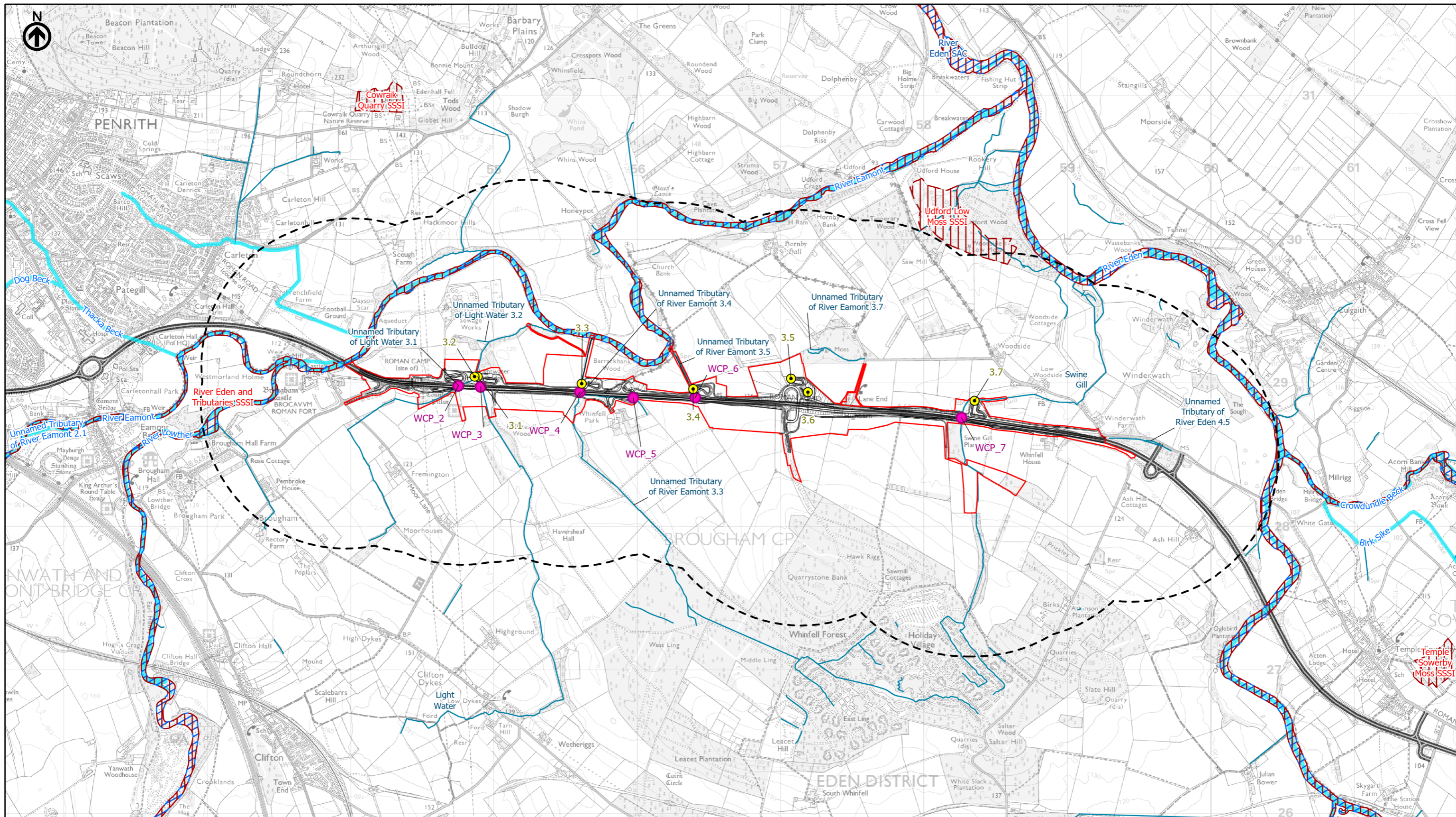
P02	First Issue	CESL	LHAN	MBRE	AMIT	KWHA
		29/03/22	29/03/22	29/03/22	20/04/22	20/04/22
Revision	Created	Checked	Reviewed	Approved	Authorised	

Kilometres

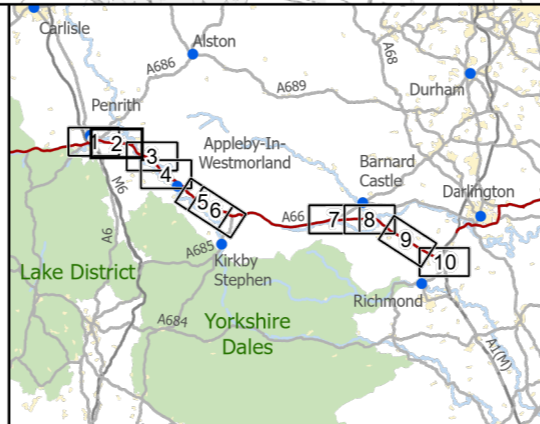
0 1 2

Scale @ A3: 1:25,000 | Project Ref No HE565627 | Stage: Stage 3
© Crown copyright and database rights (2022). All rights reserved. OS 100030649.
Contains public sector information licensed under the Open Government Licence v3.0.

Project Name A66 Northern Trans-Pennine Project			
Map Title Figure 14.1			
Surface Water Features			
Scheme: 0102, M6 Junction 40 to Kemplay Bank			
Sheet 1 of 10			
Map Number	Project	Originator	Volume
HE565627	-	AMY	- EWE
S00		- MP - LD - 011120	
Location		Type	Role Number
Suitability	Suitability Description	Revision	
S4	FIT FOR STAGE APPROVAL	P02	



- Route Alignment
- Existing A66
- Order Limits
- Study Area 1000m
- Outfall Location
- Watercourse Crossings
- Main River
- Ordinary Watercourse
- Special Protection Areas (SPA)
- Special Areas of Conservation (SAC)
- Site of Special Scientific Interest (SSSI)



national highways

3 Piccadilly Place
Manchester
M1 3BN

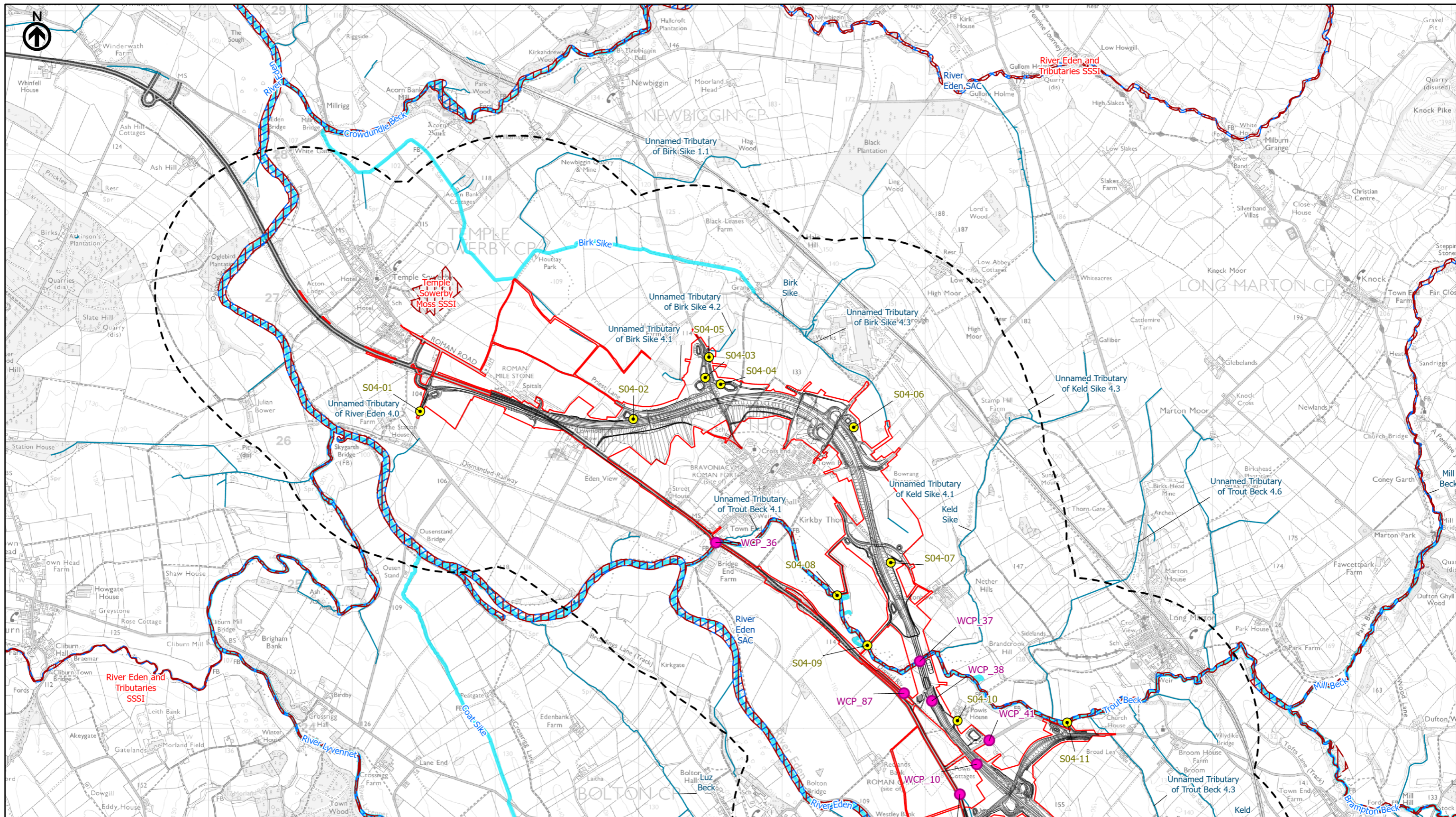
P02	First Issue					
	CESL	LHAN	MBRE	AMIT	KWA	
	29/03/22	29/03/22	29/03/22	20/04/22	20/04/22	
Revision	Created	Checked	Reviewed	Approved	Authorised	

Kilometres

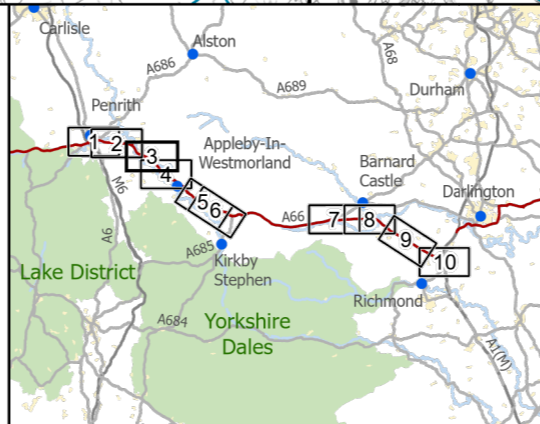
0 1 2

Scale @ A3: 1:25,000 | Project Ref No HE565627 | Stage: Stage 3
© Crown copyright and database rights (2022). All rights reserved. OS 100030649.
Contains public sector information licensed under the Open Government Licence v3.0.

Project Name A66 Northern Trans-Pennine Project			
Map Title Figure 14.1			
Surface Water Features			
Scheme: 03, Penrith to Temple Sowerby			
Sheet 2 of 10			
Map Number	Project	Originator	Volume
HE565627	-	AMY	- EWE
S00		- MP - LD -	011121
Location		Type	Role
Suitability	Suitability Description		Revision
S4	FIT FOR STAGE APPROVAL		P02



- Route Alignment
- Existing A66
- Order Limits
- - - Study Area 1000m
- Outfall Location
- Watercourse Crossings
- Main River
- Ordinary Watercourse
- Special Protection Areas (SPA)
- Special Areas of Conservation (SAC)
- Site of Special Scientific Interest (SSSI)



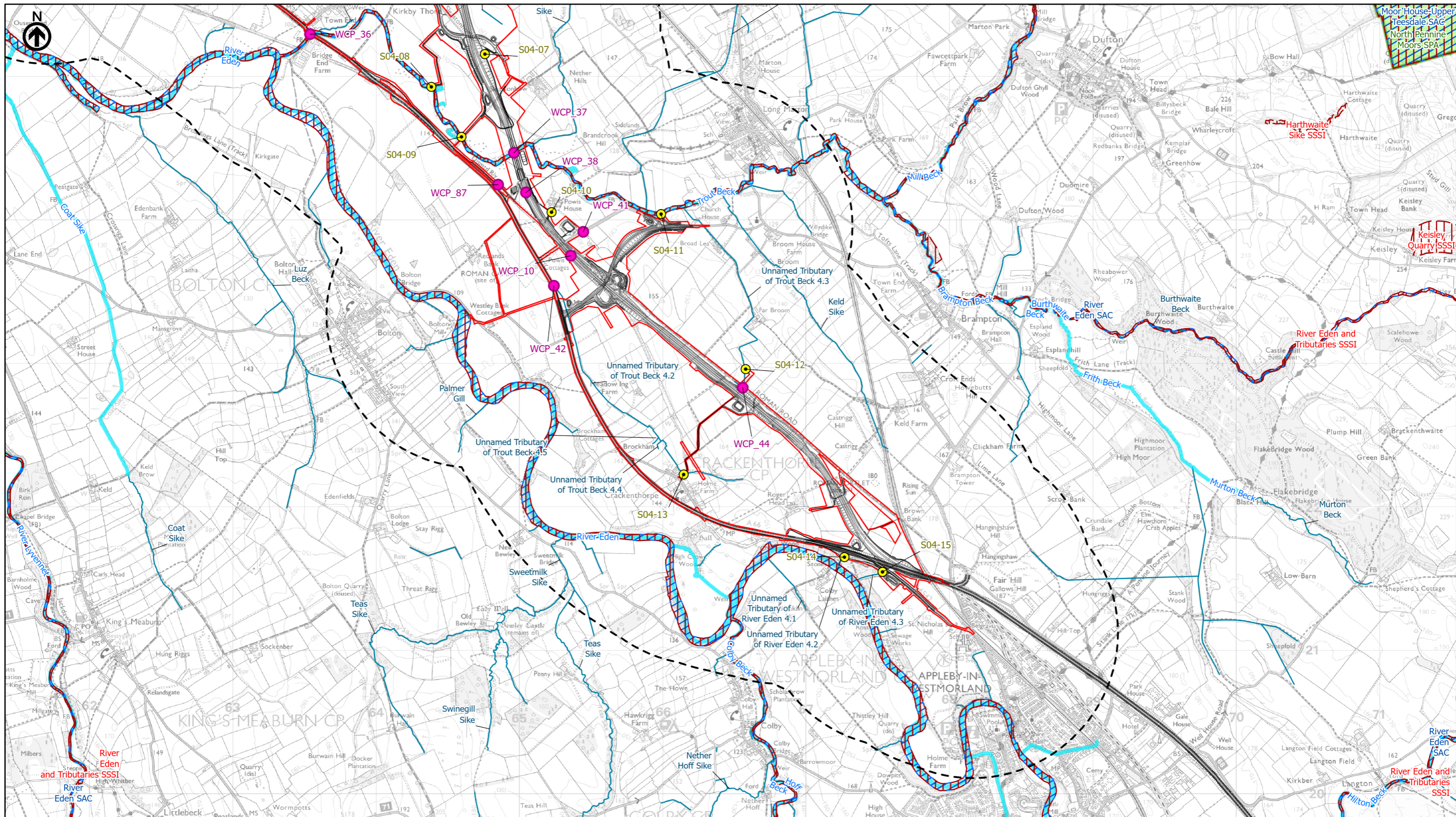
national highways 3 Piccadilly Place Manchester M1 3BN

P02	First Issue	CESL	LHAN	MBRE	AMIT	KWHA
		29/03/22	29/03/22	29/03/22	20/04/22	20/04/22
Revision	Created	Checked	Reviewed	Approved	Authorised	

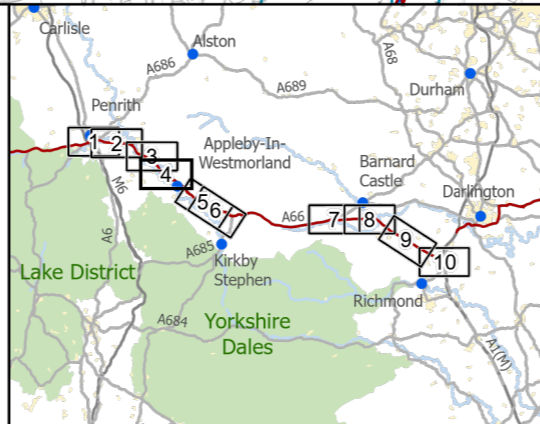
Kilometres
0 1 2

Scale @ A3: 1:25,000 | Project Ref No HE565627 | Stage: Stage 3
© Crown copyright and database rights (2022). All rights reserved. OS 100030649.
Contains public sector information licensed under the Open Government Licence v3.0.

Project Name A66 Northern Trans-Pennine Project			
Map Title Figure 14.1			
Surface Water Features			
Scheme: 0405, Temple Sowerby to Appleby			
Sheet 3 of 10			
Map Number	Project	Originator	Volume
HE565627	-	AMY	- EWE
S00	-	MP	- LD - 01122
Location		Type	Role Number
Suitability	Suitability Description		Revision
S4	FIT FOR STAGE APPROVAL		P02



- Route Alignment
- Existing A66
- Order Limits
- - - Study Area 1000m
- Outfall Location
- Watercourse Crossings
- Main River
- Ordinary Watercourse
- Special Protection Areas (SPA)
- Special Areas of Conservation (SAC)
- Site of Special Scientific Interest (SSSI)



national highways
 3 Piccadilly Place
 Manchester
 M1 3BN

P02	First Issue				
	CESL	LHAN	MBRE	AMIT	KWHA
	29/03/22	29/03/22	29/03/22	20/04/22	20/04/22
Revision	Created	Checked	Reviewed	Approved	Authorised

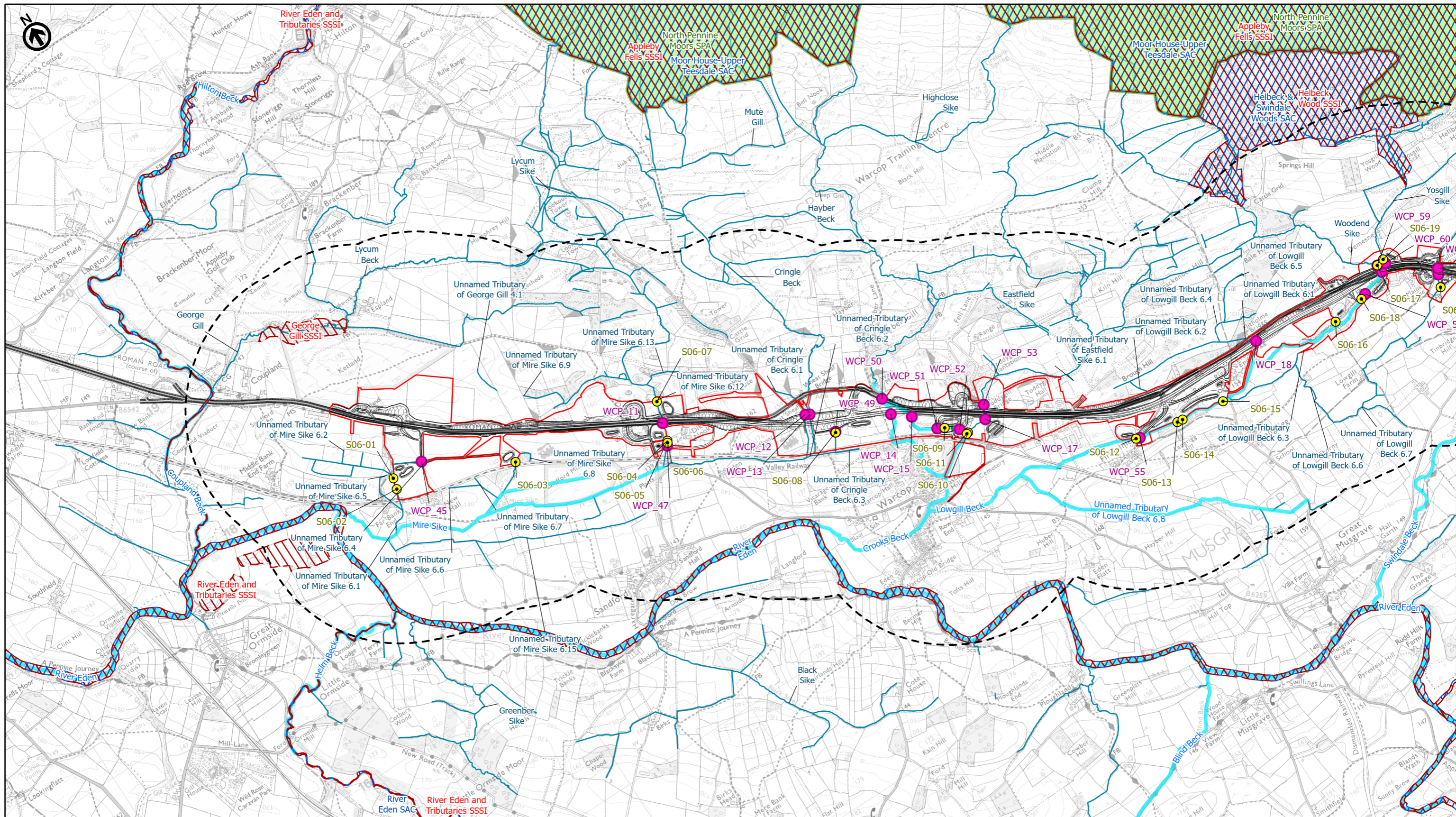
Kilometres
 0 1 2

Scale @ A3: 1:25,000 | Project Ref No HE565627 | Stage: Stage 3
 © Crown copyright and database rights (2022). All rights reserved. OS 100030649.
 Contains public sector information licensed under the Open Government Licence v3.0.

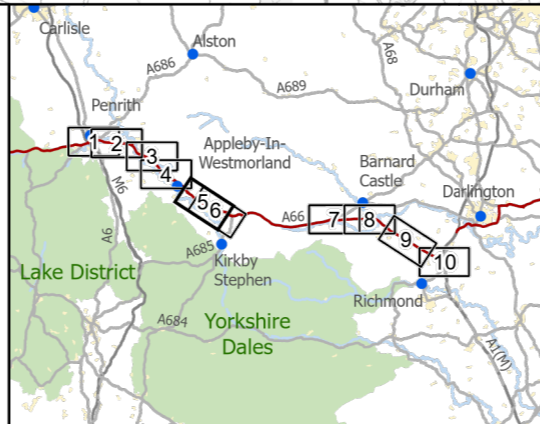
Project Name
A66 Northern Trans-Pennine Project

Map Title
Figure 14.1
Surface Water Features
 Scheme: 0405, Temple Sowerby to Appleby
 Sheet 4 of 10

Map Number	Project	Originator	Volume
HE565627	S00	AMY	EWE
Location	MP	LD	011123
Suitability	Description		Revision
S4	FIT FOR STAGE APPROVAL		P02



- Route Alignment
- Existing A66
- Order Limits
- Study Area 1000m
- Outfall Location
- Watercourse Crossings
- Main River
- Ordinary Watercourse
- Special Protection Areas (SPA)
- Special Areas of Conservation (SAC)
- Site of Special Scientific Interest (SSSI)



national highways

3 Piccadilly Place
Manchester
M1 3BN

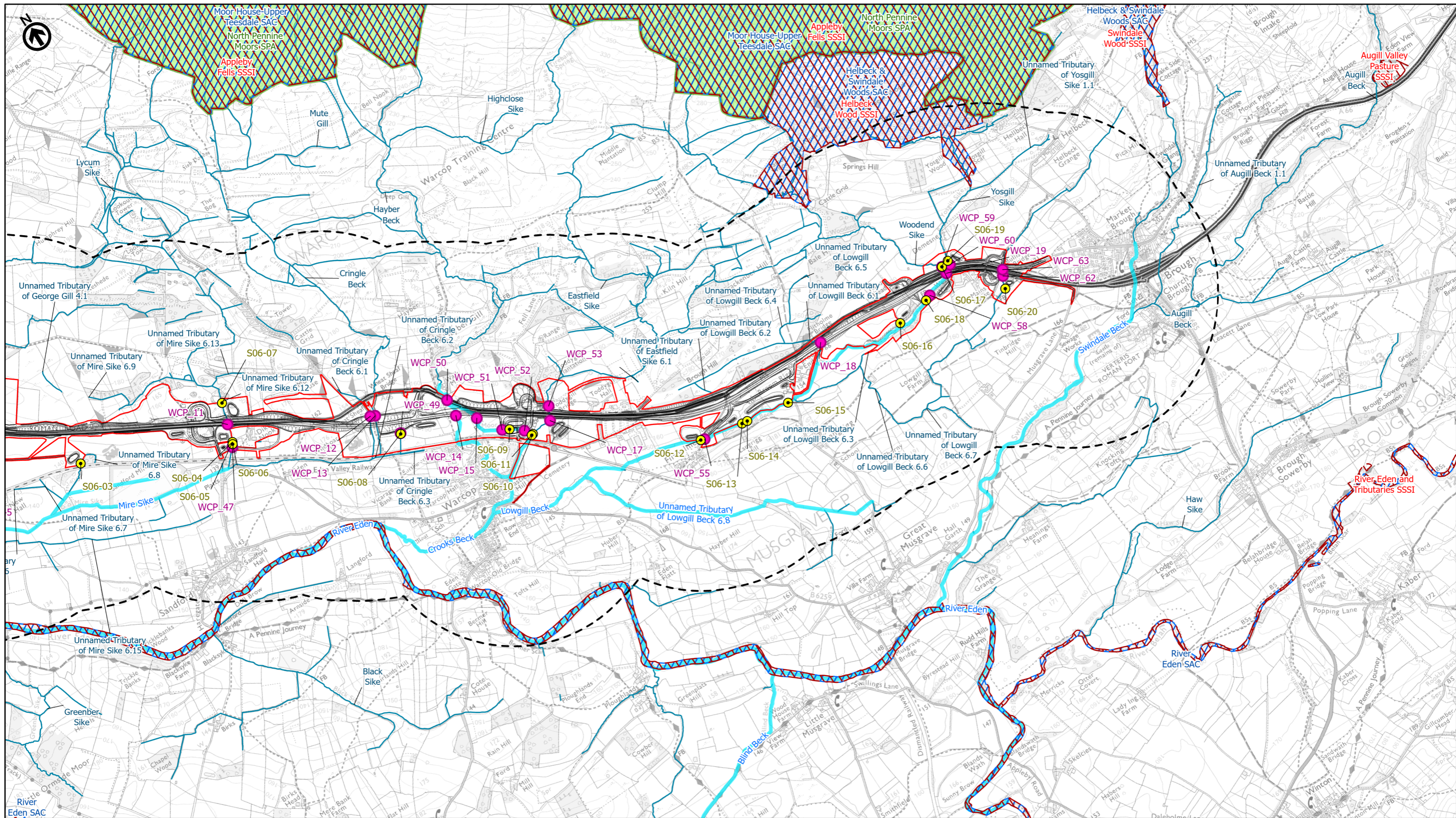
P02	First Issue				
	CESL	LHAN	MBRE	AMIT	KWHA
	29/03/22	29/03/22	29/03/22	20/04/22	20/04/22
Revision	Created	Checked	Reviewed	Approved	Authorised

Kilometres

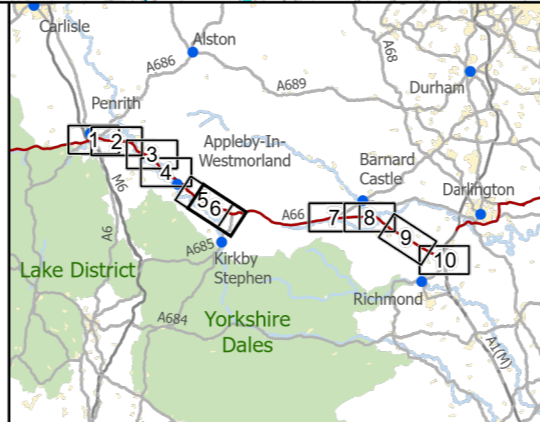
0 1 2

Scale @ A3: 1:25,000 | Project Ref No HE565627 | Stage: Stage 3
© Crown copyright and database rights (2022). All rights reserved. OS 100030649.
Contains public sector information licensed under the Open Government Licence v3.0.

Project Name A66 Northern Trans-Pennine Project			
Map Title Figure 14.1			
Surface Water Features			
Scheme: 06, Appleby to Brough			
Sheet 5 of 10			
Map Number	Project	Originator	Volume
HE565627	-	AMY	EWE
S00	-	MP - LD	011124
Location		Type	Role
Suitability	Suitability Description		Revision
S4	FIT FOR STAGE APPROVAL		P02



- Route Alignment
- Existing A66
- Order Limits
- Study Area 1000m
- Outfall Location
- Watercourse Crossings
- Main River
- Ordinary Watercourse
- Special Protection Areas (SPA)
- Special Areas of Conservation (SAC)
- Site of Special Scientific Interest (SSSI)



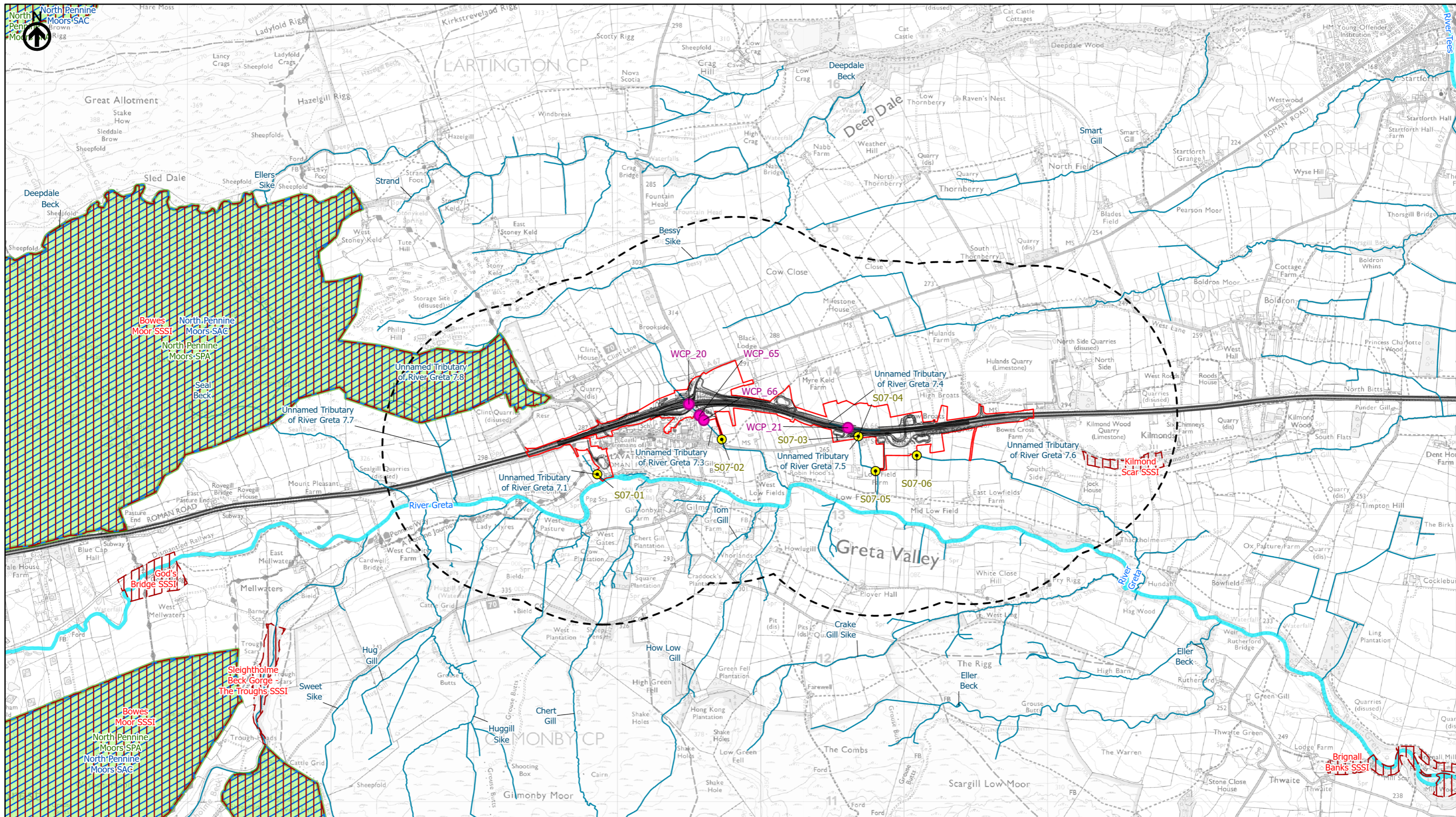
national highways 3 Piccadilly Place
Manchester M1 3BN

P02	First Issue	CESL	LHAN	MBRE	AMIT	KWHA
		29/03/22	29/03/22	29/03/22	20/04/22	20/04/22
Revision	Created	Checked	Reviewed	Approved	Authorised	

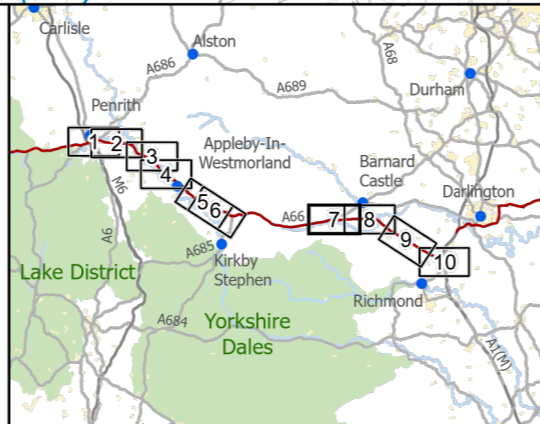
Kilometres
0 1 2

Scale @ A3: 1:25,000 | Project Ref No HE565627 | Stage: Stage 3
© Crown copyright and database rights (2022). All rights reserved. OS 100030649.
Contains public sector information licensed under the Open Government Licence v3.0.

Project Name A66 Northern Trans-Pennine Project			
Map Title Figure 14.1			
Surface Water Features			
Scheme: 06, Appleyby to Brough			
Sheet 6 of 10			
Map Number	Project	Originator	Volume
HE565627	-	AMY	EWE
S00		MP - LD - 011125	
Location		Type	Role Number
Suitability	Suitability Description		Revision
S4	FIT FOR STAGE APPROVAL		P02



- Route Alignment
- Existing A66
- Order Limits
- - - Study Area 1000m
- Outfall Location
- Watercourse Crossings
- Main River
- Ordinary Watercourse
- Special Protection Areas (SPA)
- Special Areas of Conservation (SAC)
- Site of Special Scientific Interest (SSSI)



national highways

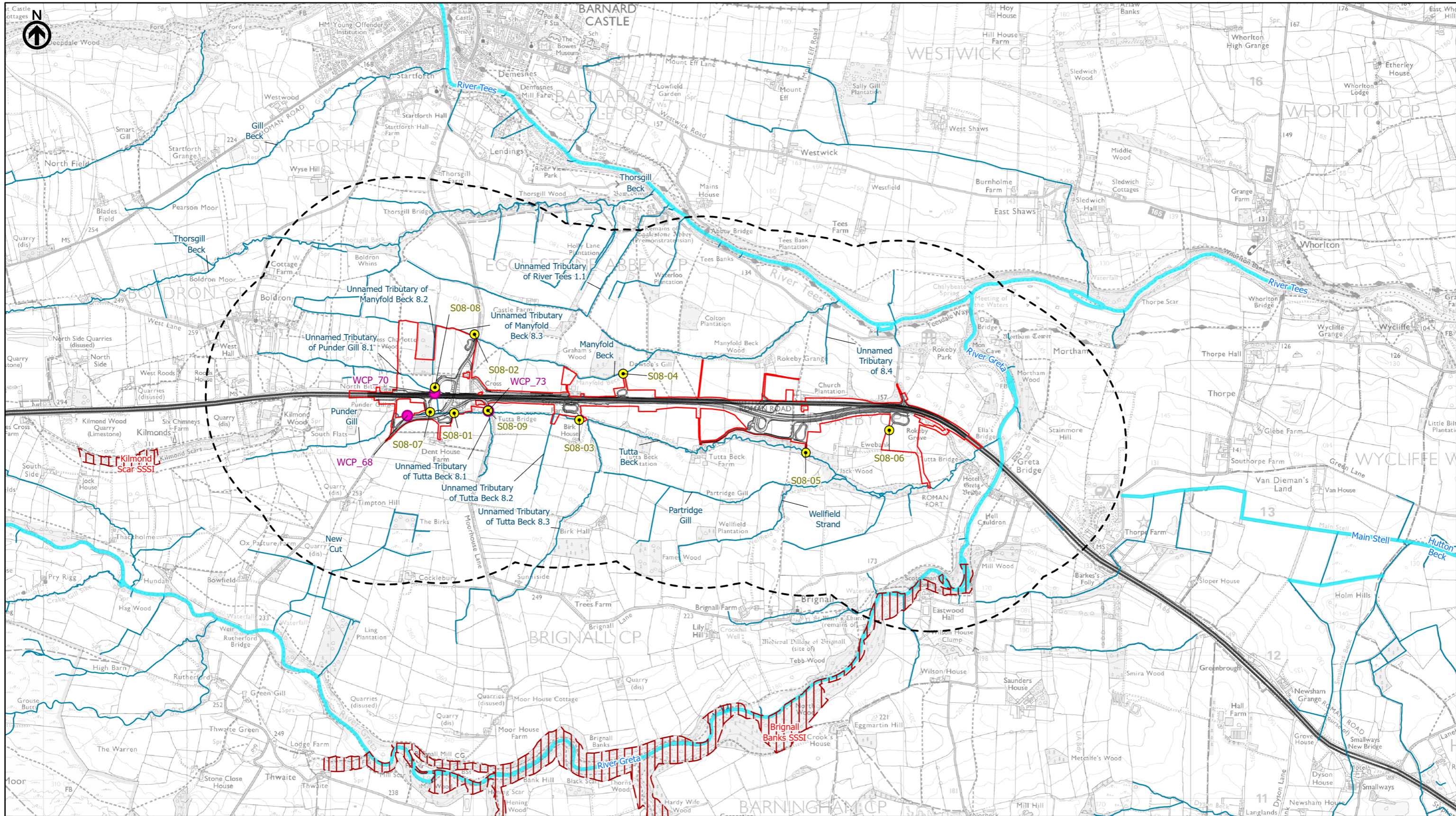
3 Piccadilly Place
Manchester
M1 3BN

P02	First Issue	CESL	LHAN	MBRE	AMIT	KWHA
		29/03/22	29/03/22	29/03/22	20/04/22	20/04/22
Revision	Created	Checked	Reviewed	Approved	Authorised	

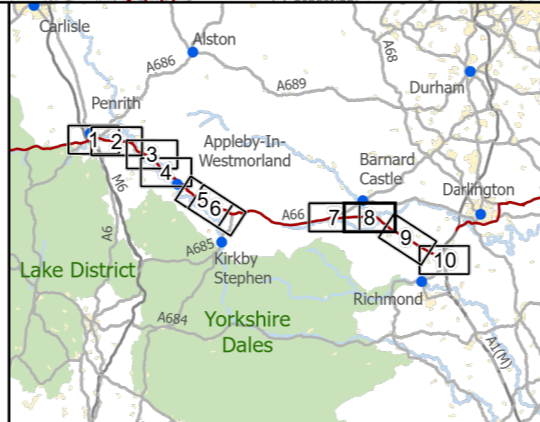
Kilometres

Scale @ A3: 1:25,000 | Project Ref No HE565627 | Stage: Stage 3
© Crown copyright and database rights (2022). All rights reserved. OS 100030649.
Contains public sector information licensed under the Open Government Licence v3.0.

Project Name A66 Northern Trans-Pennine Project			
Map Title Figure 14.1			
Surface Water Features			
Scheme: 07, Bowes Bypass			
Sheet 7 of 10			
Map Number	Project	Originator	Volume
HE565627	-	AMY	- EWE
S00	-	MP - LD	- 011126
Location		Type	Role Number
Suitability	Suitability Description		Revision
S4	FIT FOR STAGE APPROVAL		P02



- Route Alignment
- Existing A66
- Order Limits
- Study Area 1000m
- Outfall Location
- Watercourse Crossings
- Main River
- Ordinary Watercourse
- Special Protection Areas (SPA)
- Special Areas of Conservation (SAC)
- Site of Special Scientific Interest (SSSI)



national highways

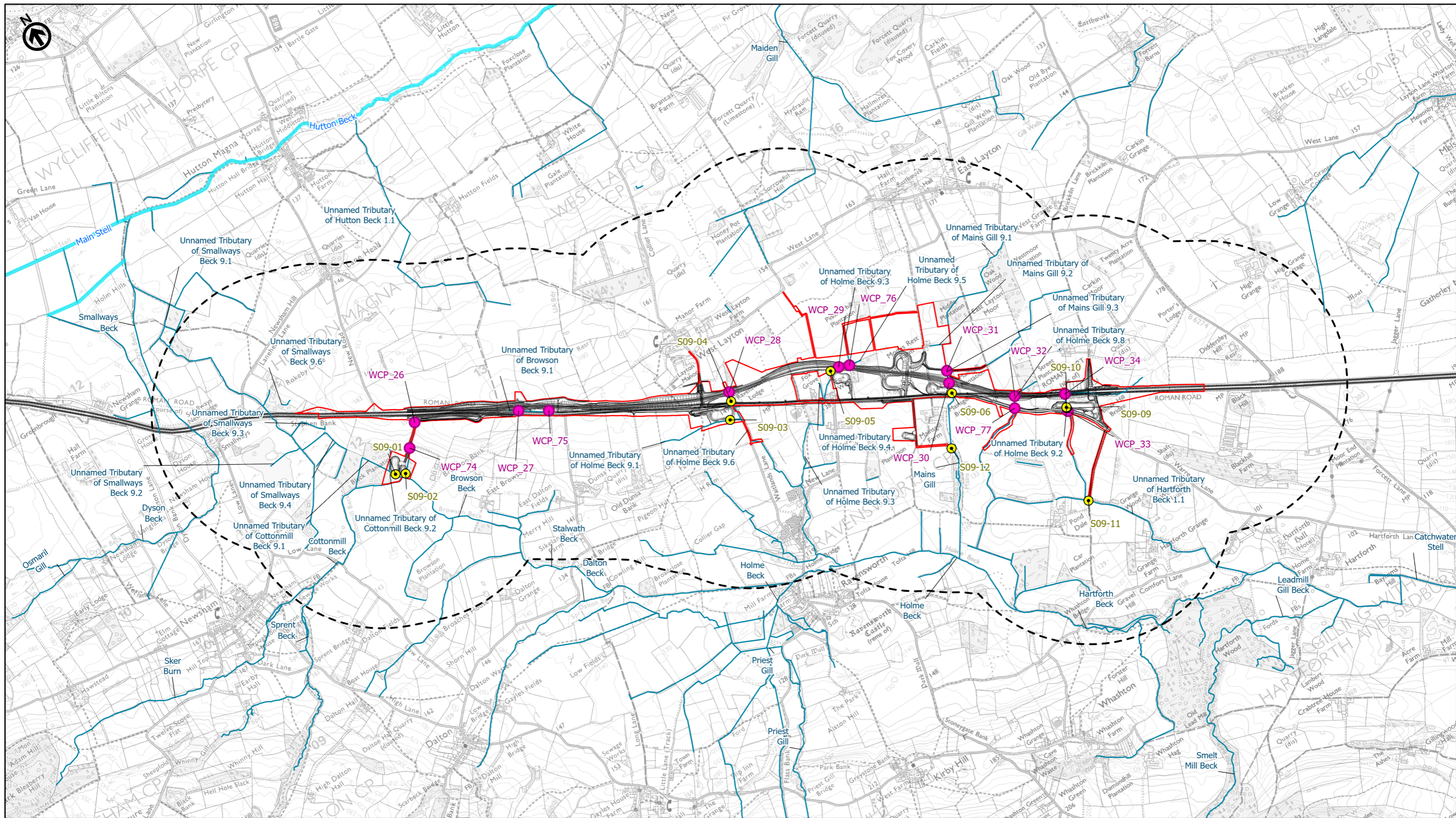
3 Piccadilly Place
Manchester
M1 3BN

P02	First Issue	CESL	LHAN	MBRE	AMIT	KWHA
		29/03/22	29/03/22	29/03/22	20/04/22	20/04/22
Revision	Created	Checked	Reviewed	Approved	Authorised	

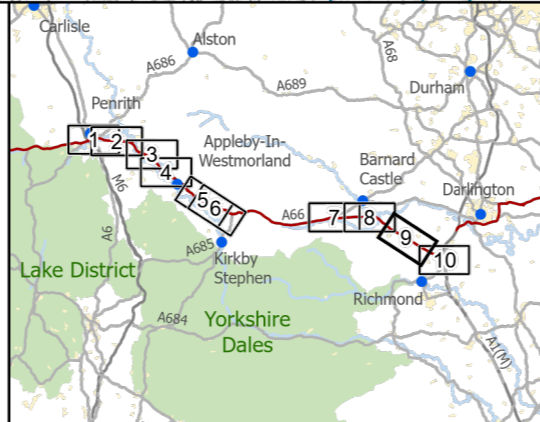
Kilometres

Scale @ A3: 1:25,000 | Project Ref No HE565627 | Stage: Stage 3
© Crown copyright and database rights (2022). All rights reserved. OS 100030649.
Contains public sector information licensed under the Open Government Licence v3.0.

Project Name A66 Northern Trans-Pennine Project			
Map Title Figure 14.1			
Surface Water Features			
Scheme: 08, Cross Lanes to Rokeby			
Sheet 8 of 10			
Map Number	Project	Originator	Volume
HE565627	-	AMY	- EWE
S00	-	MP - LD	- 011127
Location		Type	Role Number
Suitability S4	Suitability Description FIT FOR STAGE APPROVAL		Revision P02



- Route Alignment
- Existing A66
- Order Limits
- - - Study Area 1000m
- Outfall Location
- Watercourse Crossings
- Main River
- Ordinary Watercourse
- Special Protection Areas (SPA)
- Special Areas of Conservation (SAC)
- Site of Special Scientific Interest (SSSI)



national highways

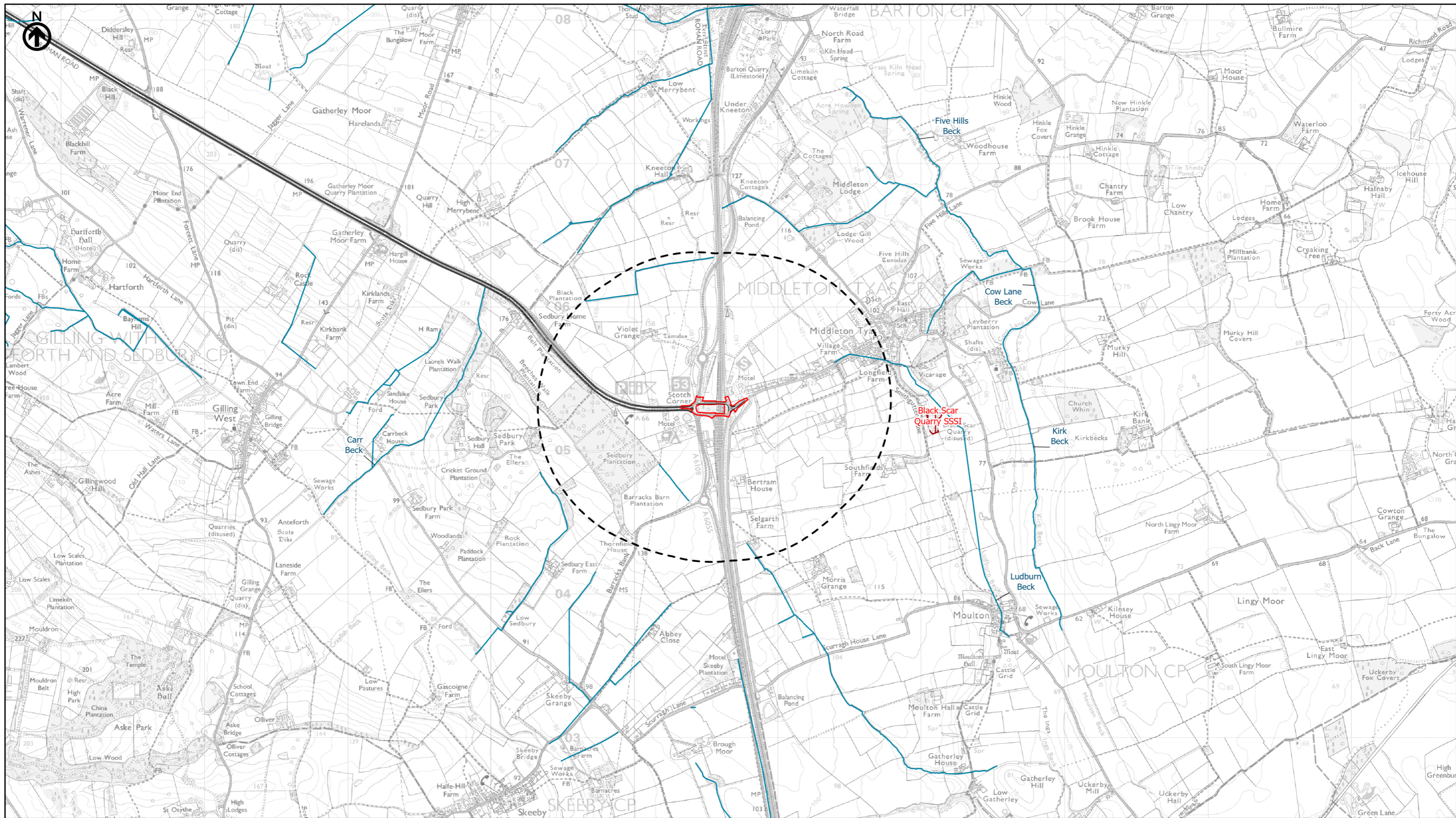
3 Piccadilly Place
Manchester
M1 3BN

P02	First Issue	CESL	LHAN	MBRE	AMIT	KWHA
		29/03/22	29/03/22	29/03/22	20/04/22	20/04/22
Revision	Created	Checked	Reviewed	Approved	Authorised	

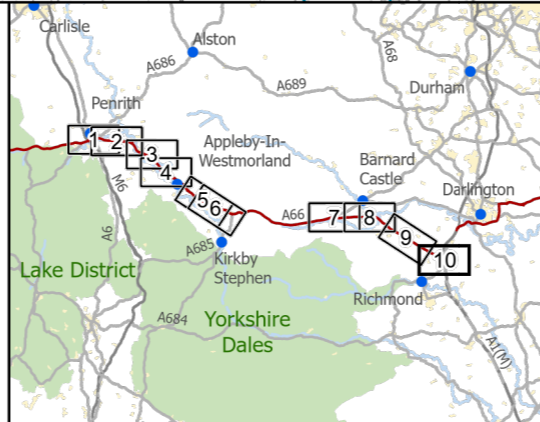
Kilometres

Scale @ A3: 1:25,000 | Project Ref No HE565627 | Stage: Stage 3
© Crown copyright and database rights (2022). All rights reserved. OS 100030649.
Contains public sector information licensed under the Open Government Licence v3.0.

Project Name A66 Northern Trans-Pennine Project			
Map Title Figure 14.1			
Surface Water Features			
Scheme: 09, Stephen Bank to Carkin Moor			
Sheet 9 of 10			
Map Number	Project	Originator	Volume
HE565627	-	AMY	-
S00	-	MP	LD
Location		Type	Role
Suitability	Suitability Description		Revision
S4	FIT FOR STAGE APPROVAL		P02



- Route Alignment
- Existing A66
- Order Limits
- - - Study Area 1000m
- Outfall Location
- Watercourse Crossings
- Main River
- Ordinary Watercourse
- Special Protection Areas (SPA)
- Special Areas of Conservation (SAC)
- Site of Special Scientific Interest (SSSI)



national highways

3 Piccadilly Place
Manchester
M1 3BN

P02	First Issue				
	CESL	LHAN	MBRE	AMIT	KWHA
	29/03/22	29/03/22	29/03/22	20/04/22	20/04/22
Revision	Created	Checked	Reviewed	Approved	Authorised

Kilometres

0 1 2

Scale @ A3: 1:25,000 | Project Ref No HE565627 | Stage: Stage 3
© Crown copyright and database rights (2022). All rights reserved. OS 100030649.
Contains public sector information licensed under the Open Government Licence v3.0.

Project Name A66 Northern Trans-Pennine Project			
Map Title Figure 14.1			
Surface Water Features			
Scheme: 11, A1(M) Junction 53 Scotch Corner			
Sheet 10 of 10			
Map Number	Project	Originator	Volume
HE565627	-	AMY	- EWE
S00	-	MP	LD - 011129
Location		Type	Role Number
Suitability	Suitability Description		Revision
S4	FIT FOR STAGE APPROVAL		P02